

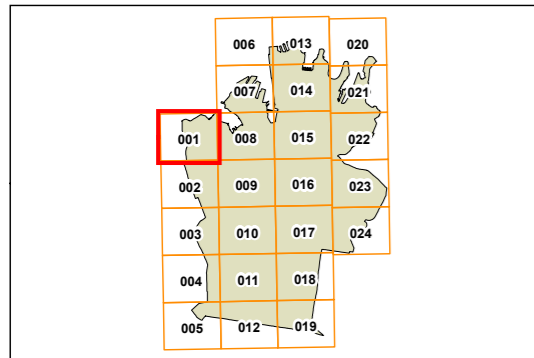
# **Attachment A1**

**Draft Development Control Plan –  
Entertainment Sound Management - Maps**

## Entertainment sound management map Sheet 001

### Legend

- Late night management areas
- Existing live music and performance venues
- Land affected by entertainment sound
- Additional land that may be affected by entertainment sound
- Land excluded from this DCP



0 200 m  
Scale: 1: 5,000 at A3

Copyright ©2024 City of Sydney Council. All Rights Reserved.  
 This map has been compiled from various sources and the publisher and/or contributors accept no responsibility for any injury, loss or damage arising from the use, error or omissions therein. While all care is taken to ensure a high degree of accuracy, users are invited to notify Council's Spatial Services of any map discrepancies. No part of this map may be reproduced without written permission.

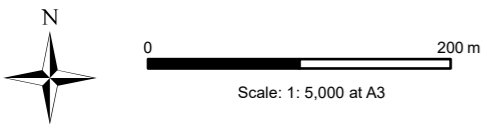
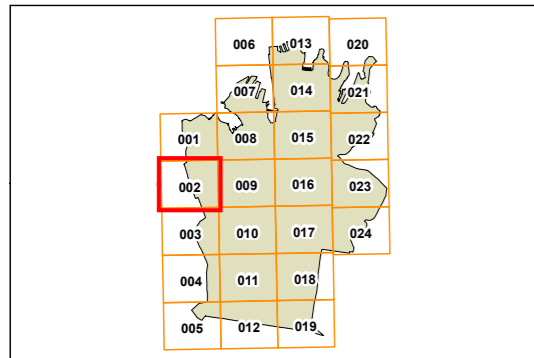
Projection: MGA Zone 56  
 Datum: GDA2020  
 Paper Size: A3  
 Prepared By: SPUD  
 Printing Date: September 27, 2024  
 File: SDCP2012\_ESM.mxd



## Entertainment sound management map Sheet 002

### Legend

- Late night management areas
- Existing live music and performance venues
- Land affected by entertainment sound
- Additional land that may be affected by entertainment sound
- Land excluded from this DCP

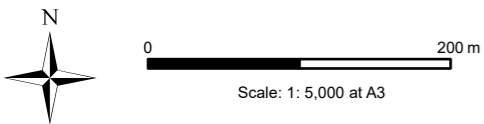
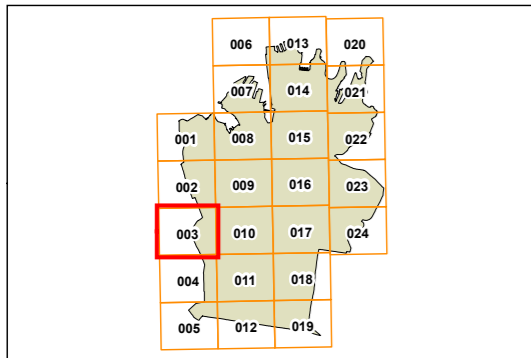




## Entertainment sound management map Sheet 003

### Legend

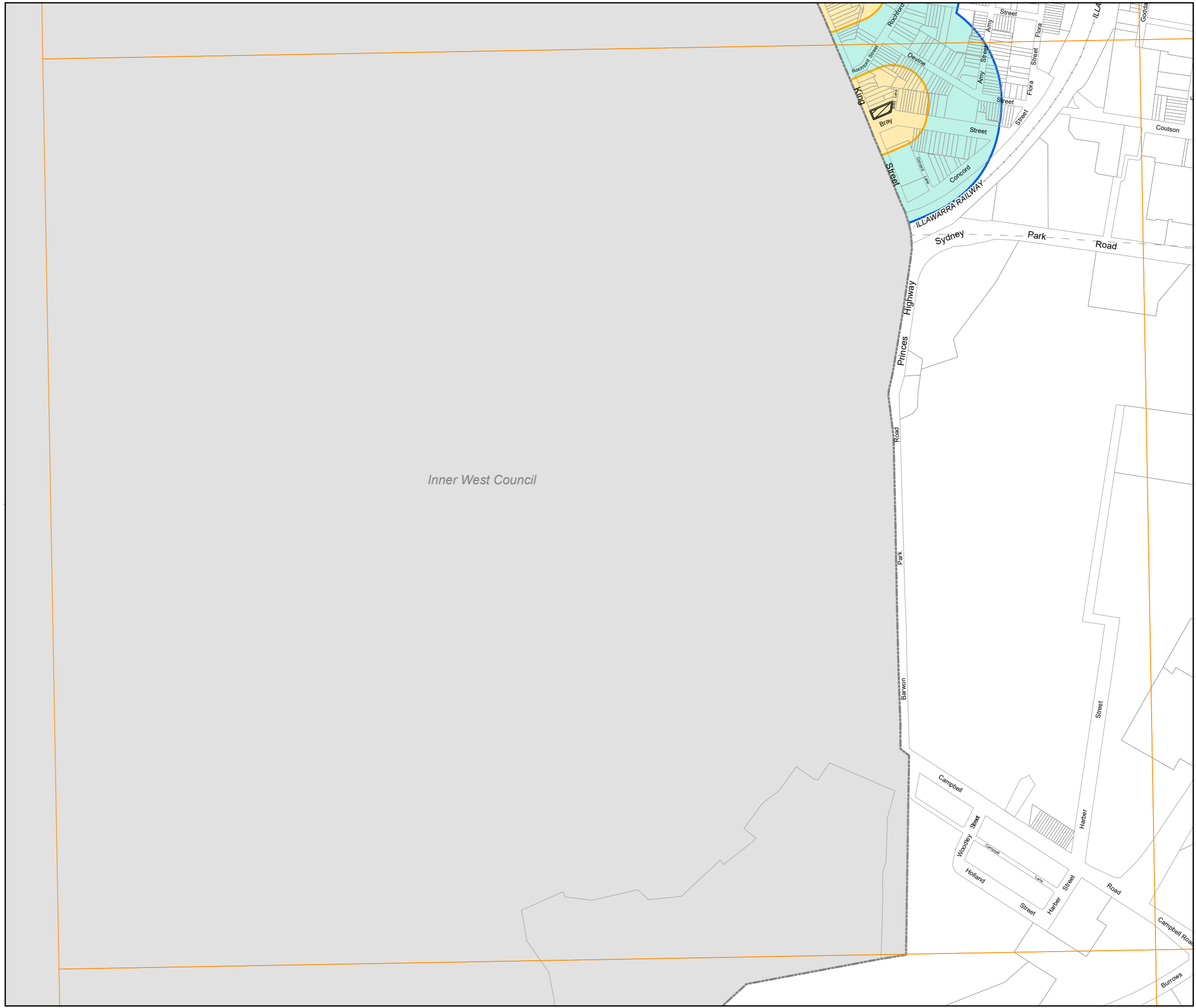
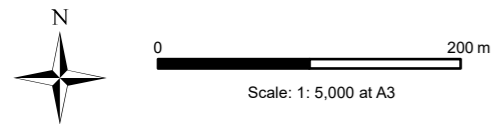
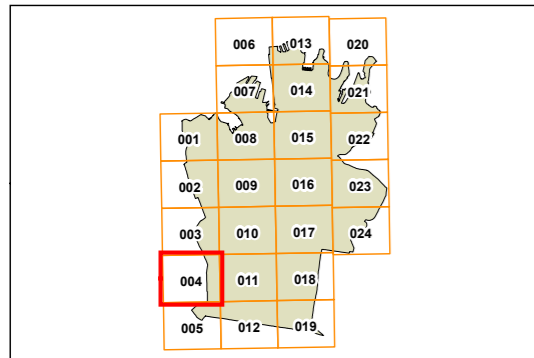
- Late night management areas
- Existing live music and performance venues
- Land affected by entertainment sound
- Additional land that may be affected by entertainment sound
- Land excluded from this DCP



## Entertainment sound management map Sheet 004

### Legend

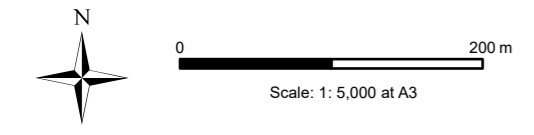
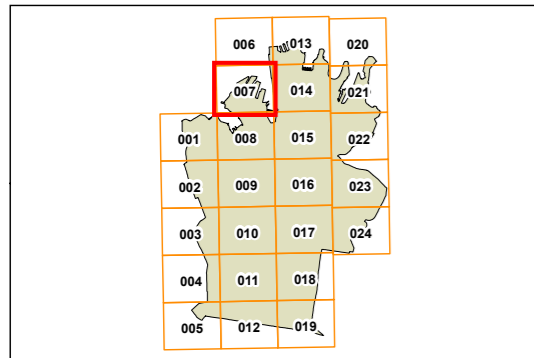
- Late night management areas
- Existing live music and performance venues
- Land affected by entertainment sound
- Additional land that may be affected by entertainment sound
- Land excluded from this DCP



## Entertainment sound management map Sheet 007

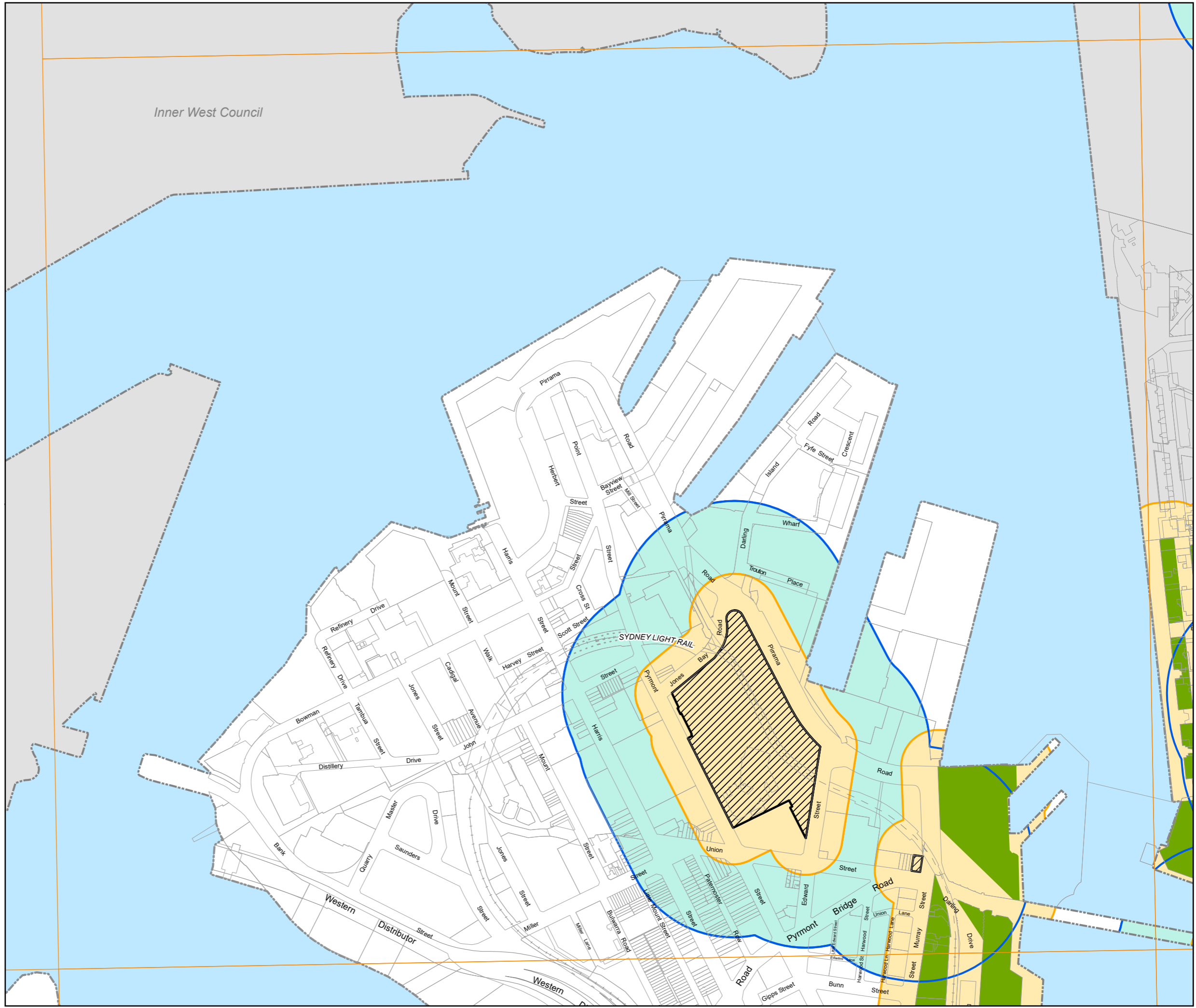
### Legend

- Late night management areas
- Existing live music and performance venues
- Land affected by entertainment sound
- Additional land that may be affected by entertainment sound
- Land excluded from this DCP



Copyright ©2024 City of Sydney Council. All Rights Reserved.  
 This map has been compiled from various sources and the publisher and/or contributors accept no responsibility for any injury, loss or damage arising from the use, error or omissions therein. While all care is taken to ensure a high degree of accuracy, users are invited to notify Council's Spatial Services of any map discrepancies. No part of this map may be reproduced without written permission.

Projection: MGA Zone 56  
 Datum: GDA2020  
 Paper Size: A3  
 Prepared By: SPUD  
 Printing Date: September 27, 2024  
 File: SDCP2012\_ESM.mxd

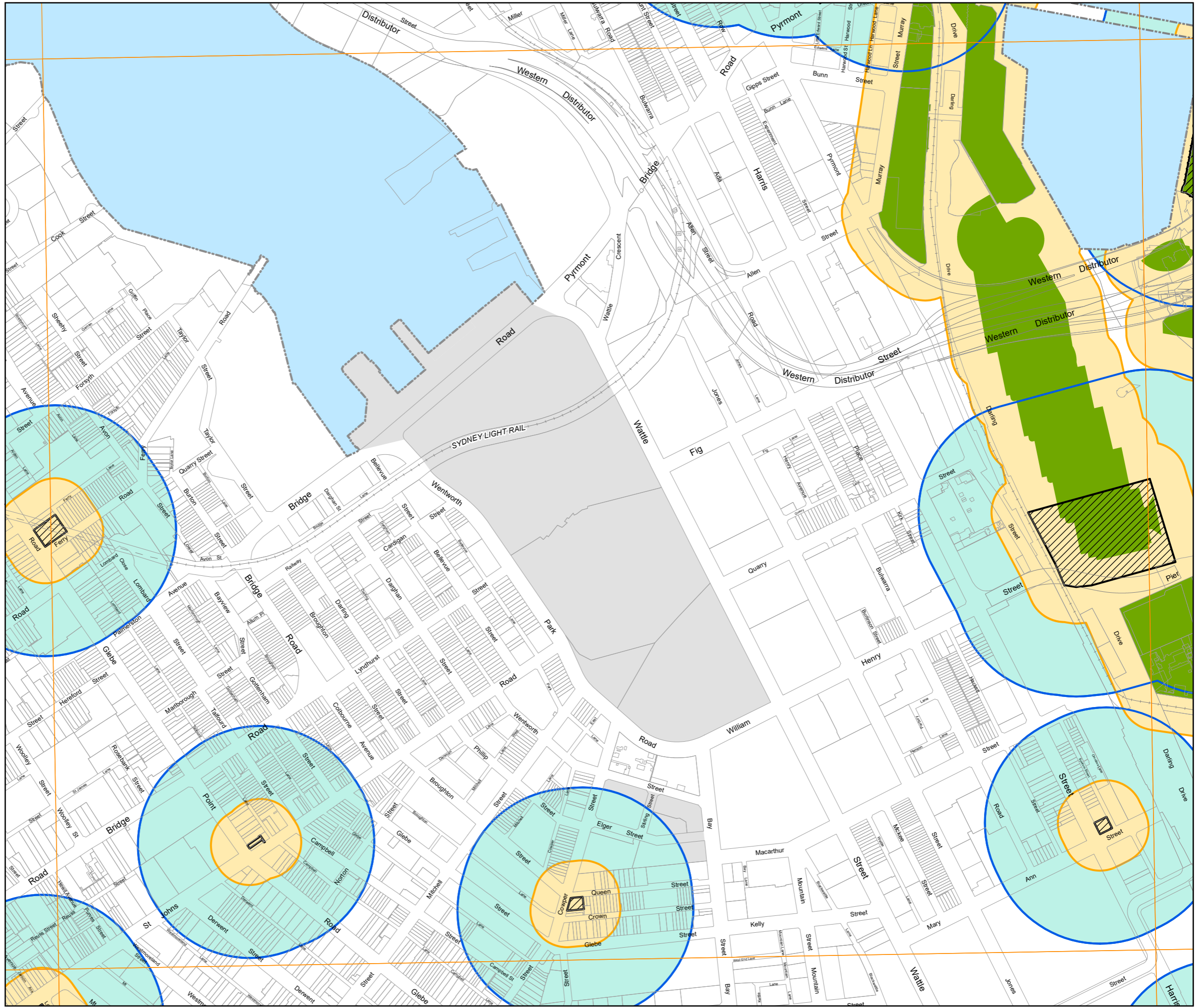
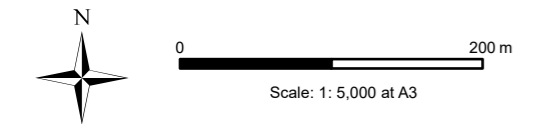
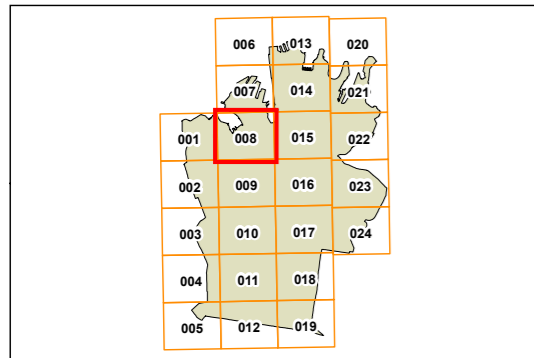




## Entertainment sound management map Sheet 008

### Legend

- Late night management areas
- Existing live music and performance venues
- Land affected by entertainment sound
- Additional land that may be affected by entertainment sound
- Land excluded from this DCP

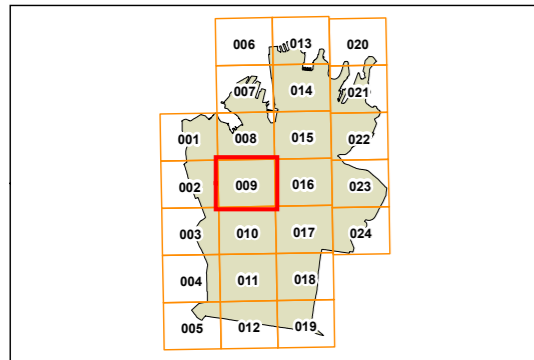




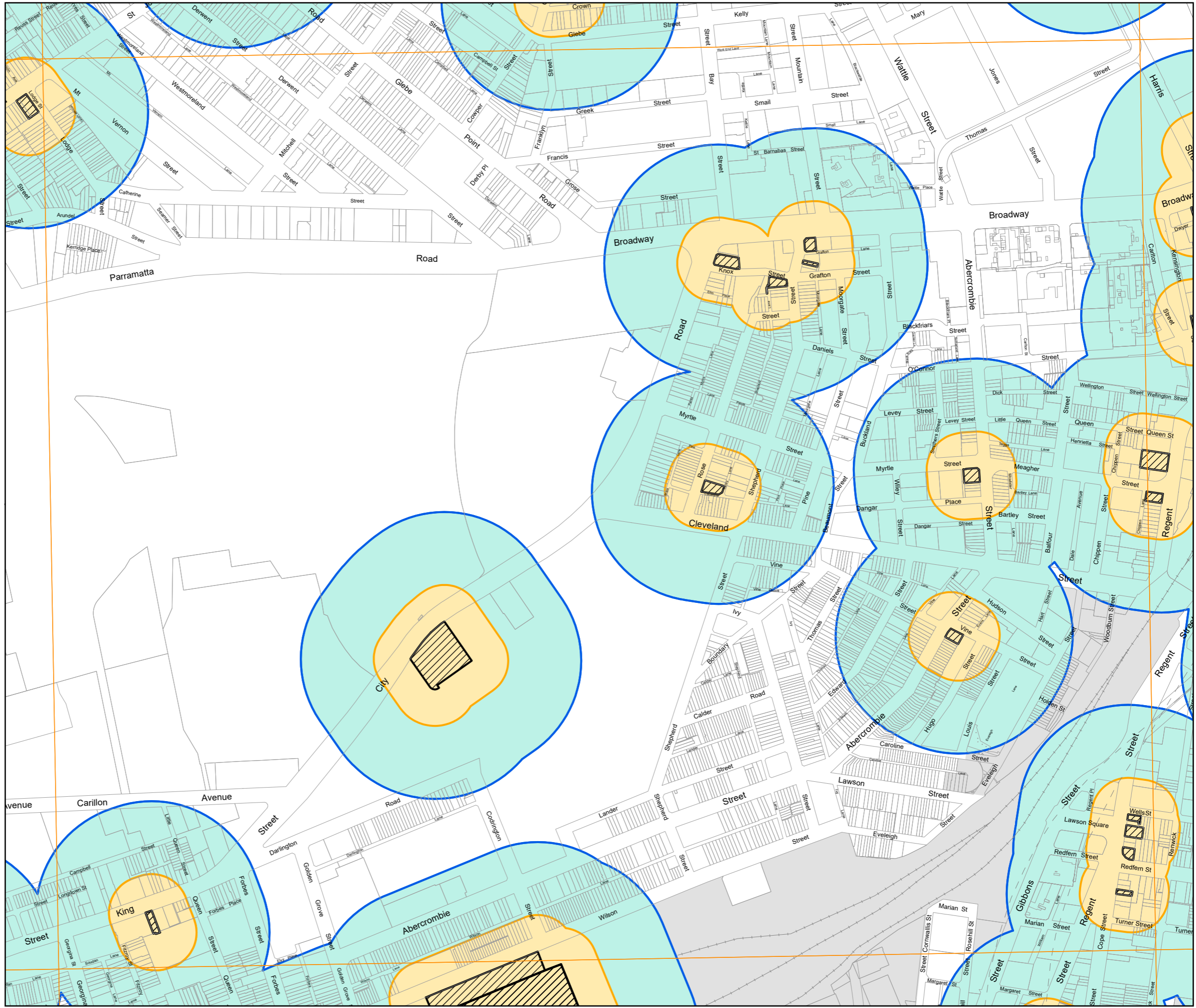
## Entertainment sound management map Sheet 009

### Legend

- Late night management areas
- Existing live music and performance venues
- Land affected by entertainment sound
- Additional land that may be affected by entertainment sound
- Land excluded from this DCP



0  200 m  
Scale: 1: 5,000 at A3

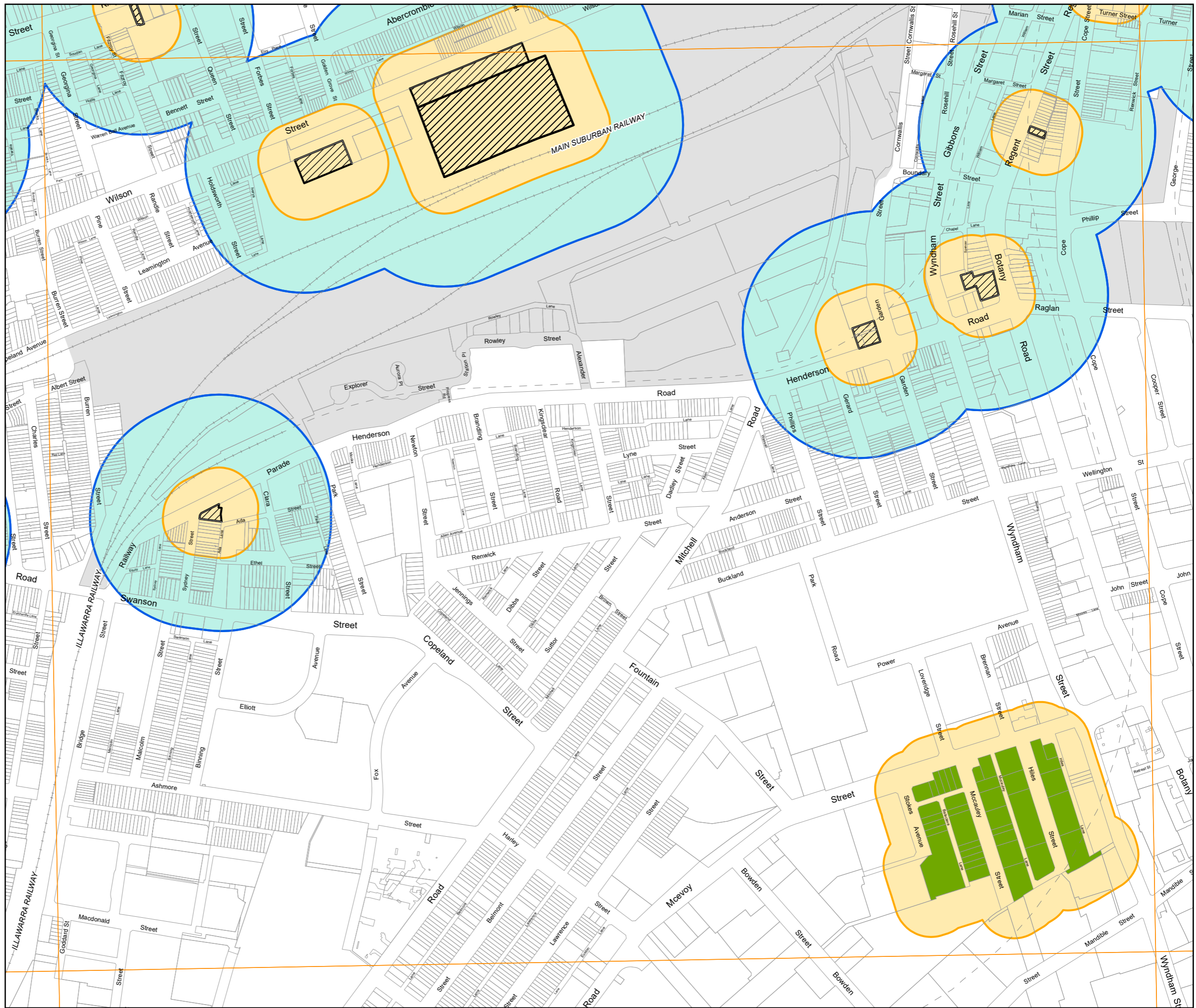
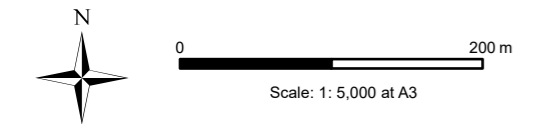
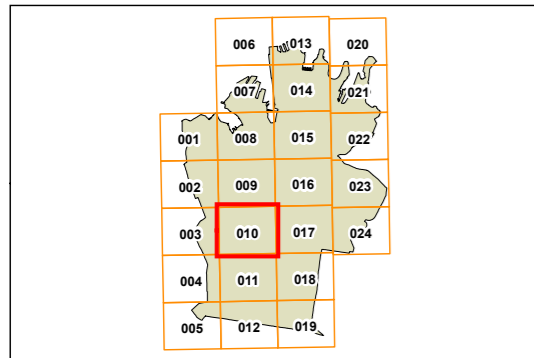




## Entertainment sound management map Sheet 010

### Legend

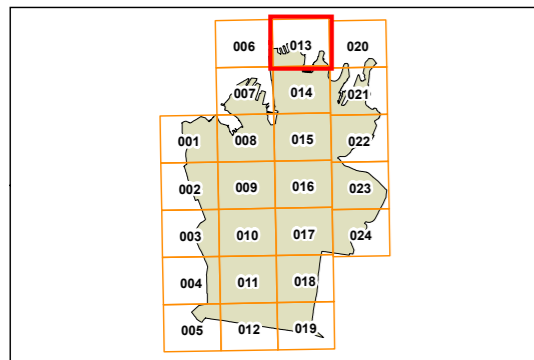
- Late night management areas
- Existing live music and performance venues
- Land affected by entertainment sound
- Additional land that may be affected by entertainment sound
- Land excluded from this DCP



## Entertainment sound management map Sheet 013

### Legend

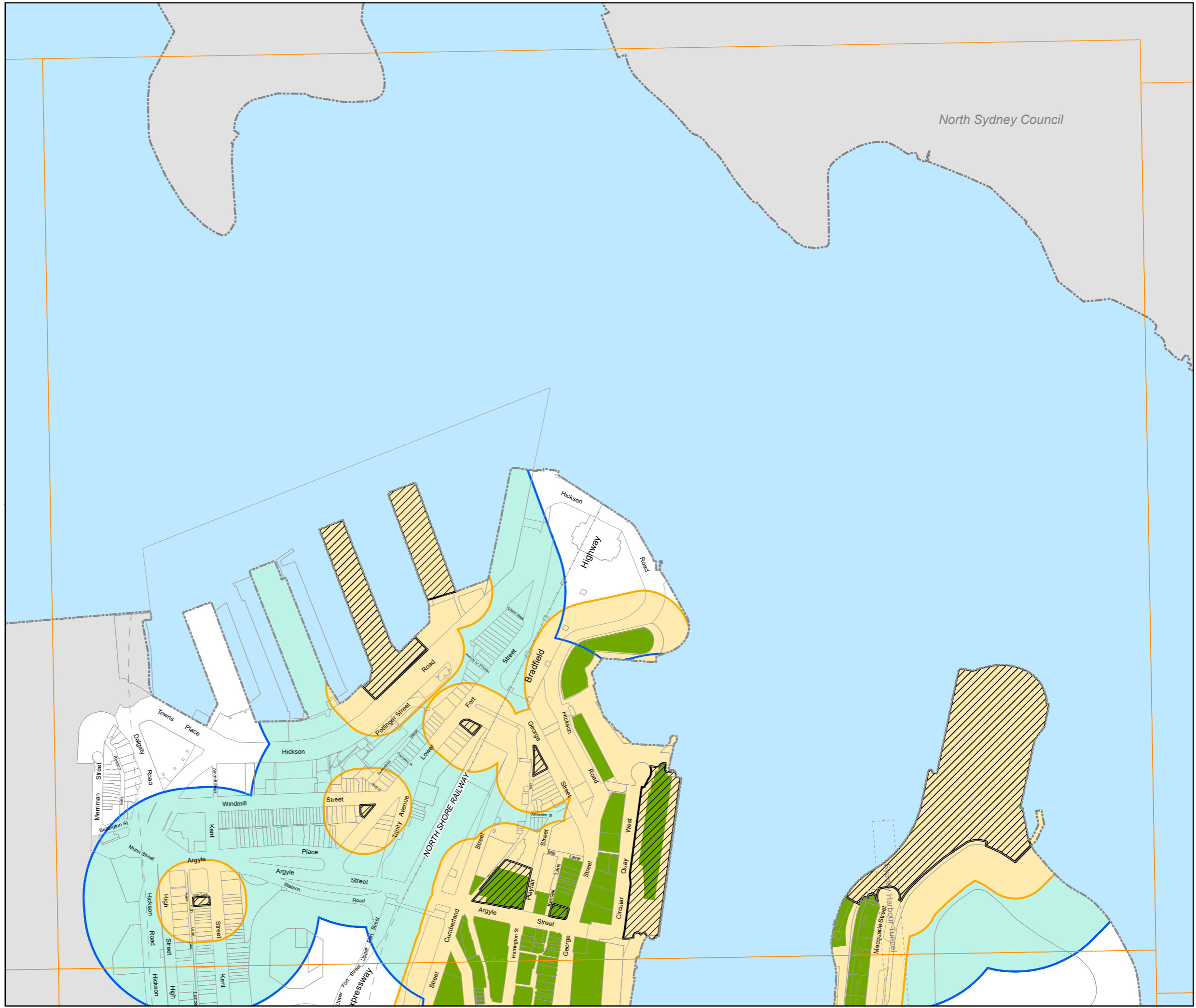
- Late night management areas
- Existing live music and performance venues
- Land affected by entertainment sound
- Additional land that may be affected by entertainment sound
- Land excluded from this DCP



0  200 m  
Scale: 1: 5,000 at A3

Copyright ©2024 City of Sydney Council. All Rights Reserved.  
This map has been compiled from various sources and the publisher and/or contributors accept no responsibility for any injury, loss or damage arising from the use, error or omissions therein. While all care is taken to ensure a high degree of accuracy, users are invited to notify Council's Spatial Services of any map discrepancies. No part of this map may be reproduced without written permission.

Projection: MGA Zone 56  
Datum: GDA2020  
Paper Size: A3  
Prepared By: SPUD  
Printing Date: September 27, 2024  
File: SDCP2012\_ESM.mxd

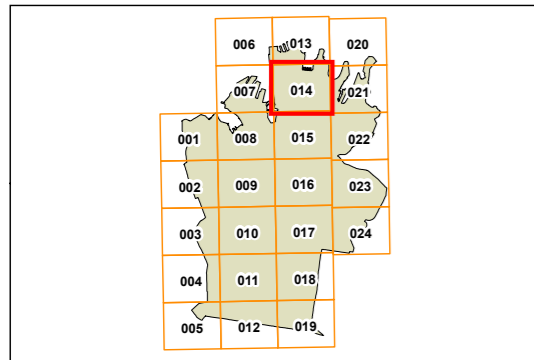




## Entertainment sound management map Sheet 014

### Legend

- Late night management areas
- Existing live music and performance venues
- Land affected by entertainment sound
- Additional land that may be affected by entertainment sound
- Land excluded from this DCP



0 200 m  
Scale: 1: 5,000 at A3

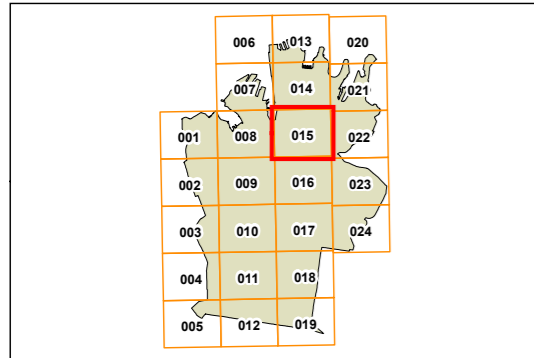




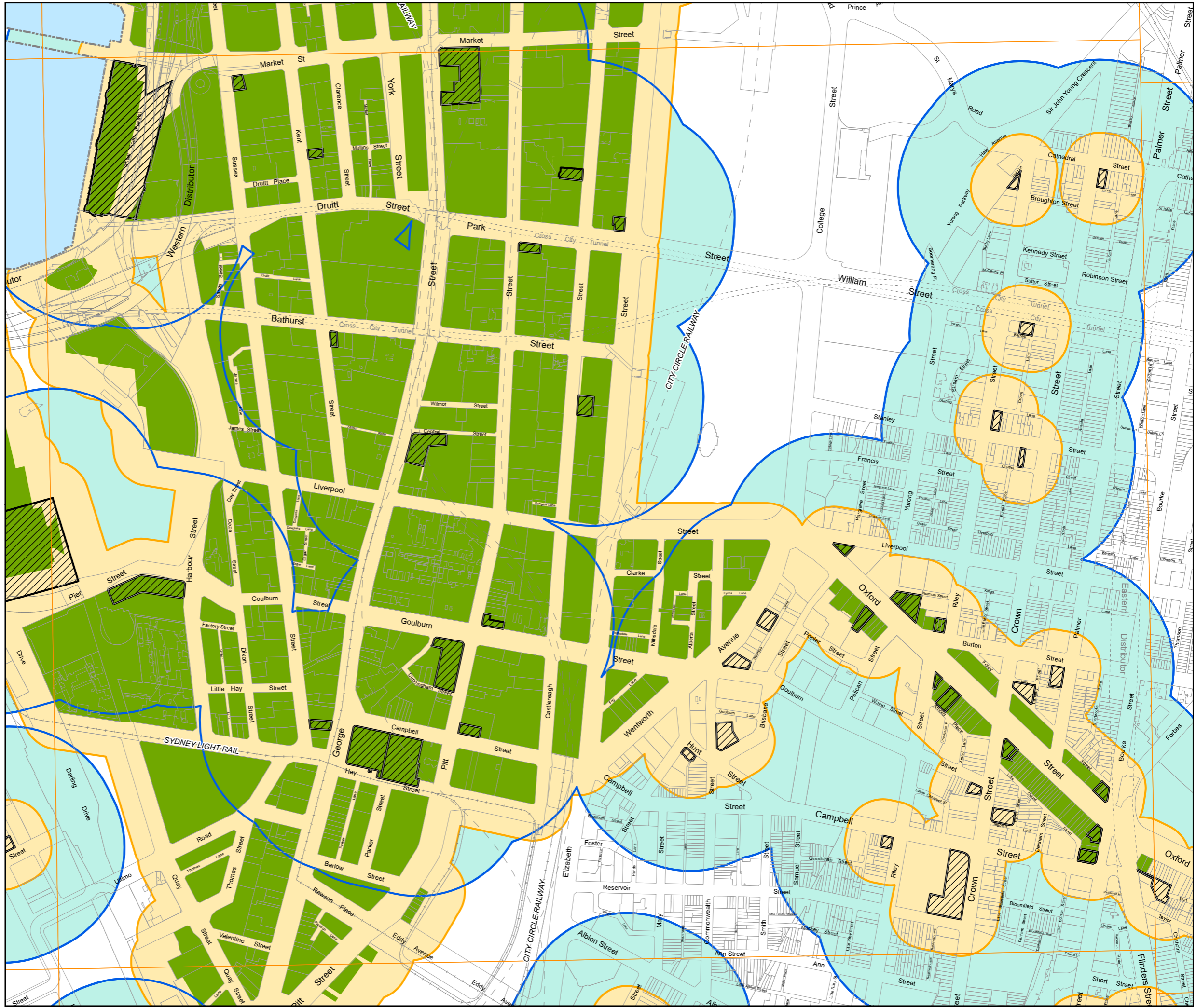
## Entertainment sound management map Sheet 015

### Legend

- Late night management areas
- Existing live music and performance venues
- Land affected by entertainment sound
- Additional land that may be affected by entertainment sound
- Land excluded from this DCP



0 200 m  
Scale: 1: 5,000 at A3

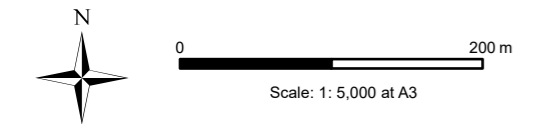
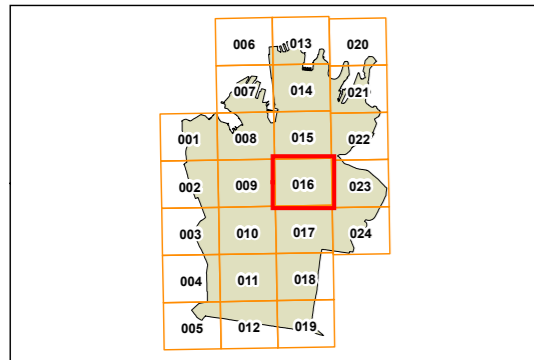




## Entertainment sound management map Sheet 016

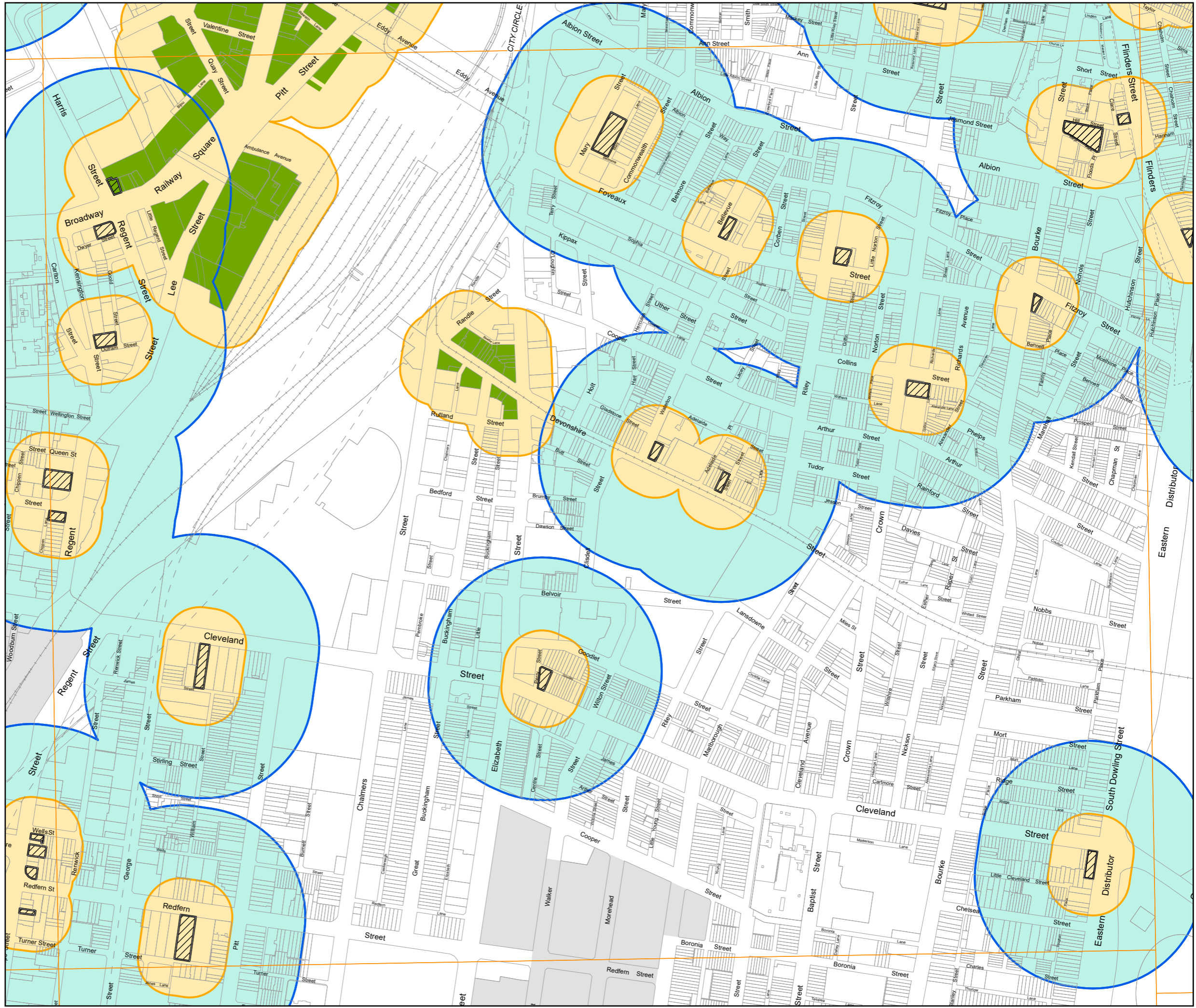
### Legend

- Late night management areas
- Existing live music and performance venues
- Land affected by entertainment sound
- Additional land that may be affected by entertainment sound
- Land excluded from this DCP



Copyright ©2024 City of Sydney Council. All Rights Reserved.  
 This map has been compiled from various sources and the publisher and/or contributors accept no responsibility for any injury, loss or damage arising from the use, error or omissions therein. While all care is taken to ensure a high degree of accuracy, users are invited to notify Council's Spatial Services of any map discrepancies. No part of this map may be reproduced without written permission.

Projection: MGA Zone 56  
 Datum: GDA2020  
 Paper Size: A3  
 Prepared By: SPUD  
 Printing Date: September 27, 2024  
 File: SDCP2012\_ESM.mxd

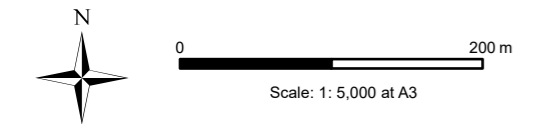
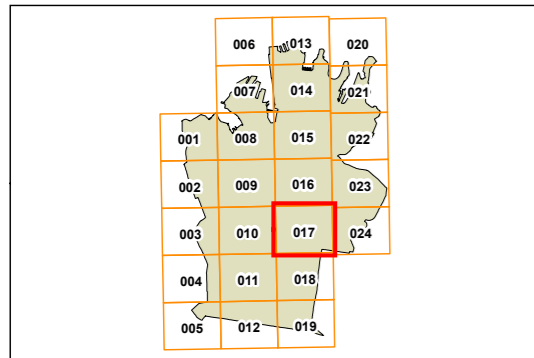




## Entertainment sound management map Sheet 017

### Legend

- Late night management areas
- Existing live music and performance venues
- Land affected by entertainment sound
- Additional land that may be affected by entertainment sound
- Land excluded from this DCP



Copyright ©2024 City of Sydney Council. All Rights Reserved.  
 This map has been compiled from various sources and the publisher and/or contributors accept no responsibility for any injury, loss or damage arising from the use, error or omissions therein. While all care is taken to ensure a high degree of accuracy, users are invited to notify Council's Spatial Services of any map discrepancies. No part of this map may be reproduced without written permission.

Projection: MGA Zone 56  
 Datum: GDA2020  
 Paper Size: A3  
 Prepared By: SPUD  
 Printing Date: September 27, 2024  
 File: SDCP2012\_ESM.mxd

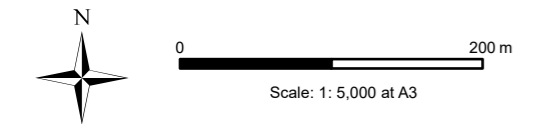
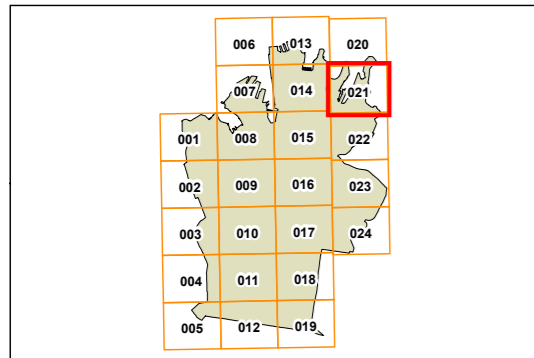




## Entertainment sound management map Sheet 021

### Legend

- Late night management areas
- Existing live music and performance venues
- Land affected by entertainment sound
- Additional land that may be affected by entertainment sound
- Land excluded from this DCP



Copyright ©2024 City of Sydney Council. All Rights Reserved.  
 This map has been compiled from various sources and the publisher and/or contributors accept no responsibility for any injury, loss or damage arising from the use, error or omissions therein. While all care is taken to ensure a high degree of accuracy, users are invited to notify Council's Spatial Services of any map discrepancies. No part of this map may be reproduced without written permission.

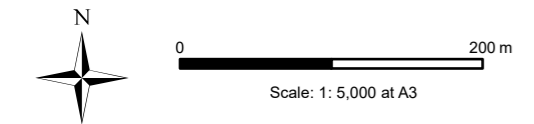
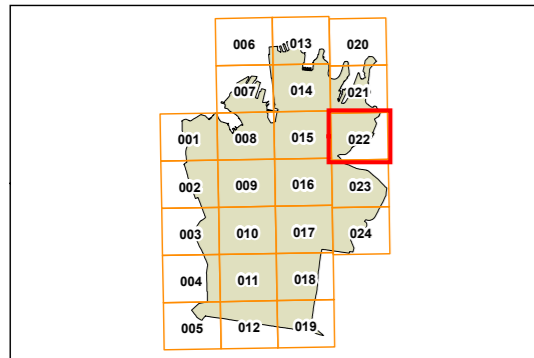
Projection: MGA Zone 56  
 Datum: GDA2020  
 Paper Size: A3  
 Prepared By: SPUD  
 Printing Date: September 27, 2024  
 File: SDCP2012\_ESM.mxd



## Entertainment sound management map Sheet 022

### Legend

- Late night management areas
- Existing live music and performance venues
- Land affected by entertainment sound
- Additional land that may be affected by entertainment sound
- Land excluded from this DCP



Copyright ©2024 City of Sydney Council. All Rights Reserved.  
 This map has been compiled from various sources and the publisher and/or contributors accept no responsibility for any injury, loss or damage arising from the use, error or omissions therein. While all care is taken to ensure a high degree of accuracy, users are invited to notify Council's Spatial Services of any map discrepancies. No part of this map may be reproduced without written permission.

Projection: MGA Zone 56  
 Datum: GDA2020  
 Paper Size: A3  
 Prepared By: SPUD  
 Printing Date: September 27, 2024  
 File: SDCP2012\_ESM.mxd



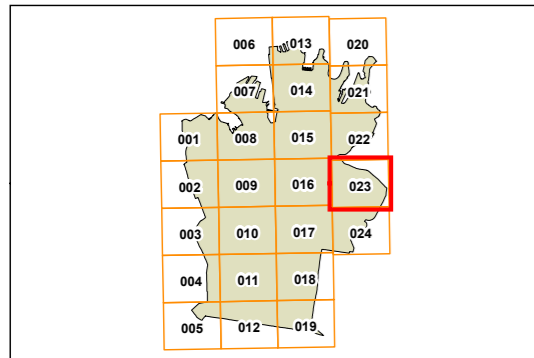
Woollahra Municipal Council



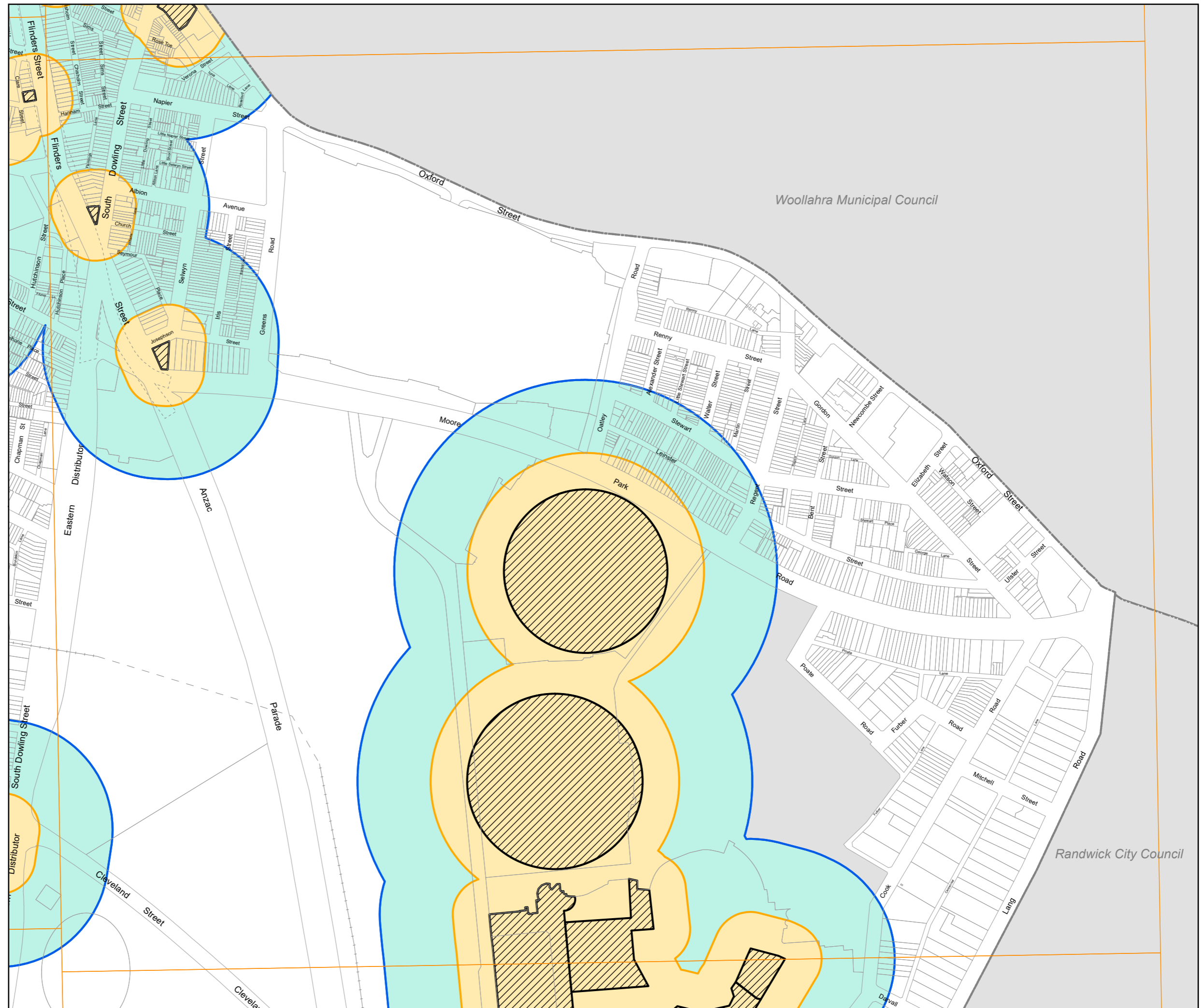
## Entertainment sound management map Sheet 023

### Legend

- Late night management areas
- Existing live music and performance venues
- Land affected by entertainment sound
- Additional land that may be affected by entertainment sound
- Land excluded from this DCP



0 200 m  
Scale: 1: 5,000 at A3



## Entertainment sound management map Sheet 024

### Legend

- Late night management areas
- Existing live music and performance venues
- Land affected by entertainment sound
- Additional land that may be affected by entertainment sound
- Land excluded from this DCP

